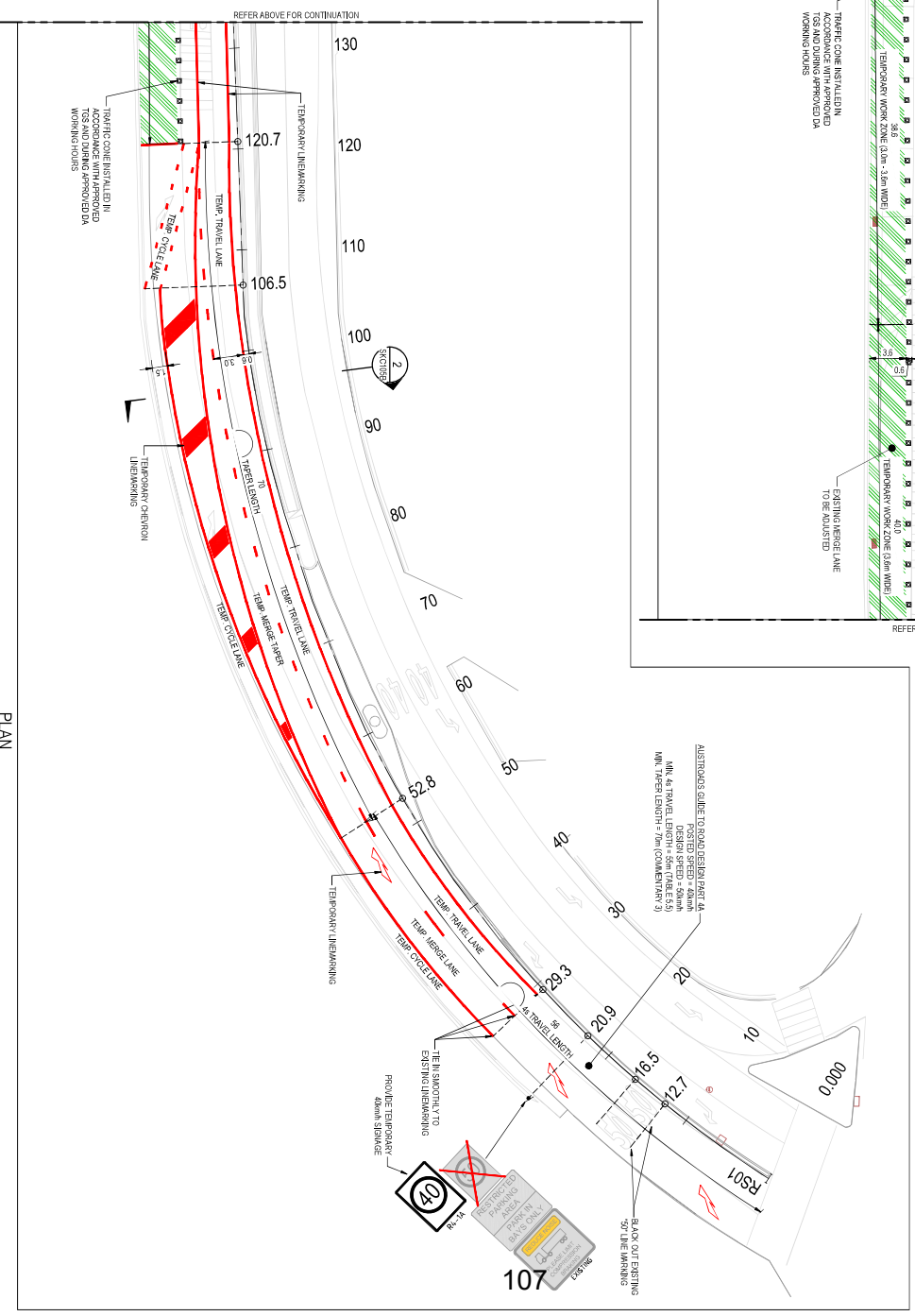


PLAN
1:250



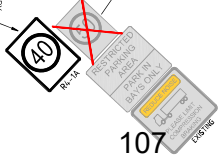
PLAN
1:250

LEGEND

	TEMPORARY WORK ZONE
	EXISTING LANE MARKING
	TEMPORARY LANE MARKING

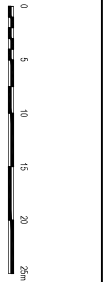
- NOTES**
1. ALL TEMPORARY STRUCTURAL WORKS TO BE INSTALLED IN ACCORDANCE WITH APPROVED WORKING HOURS AND CONSTRUCTION MANAGEMENT PLAN.
 2. ALL WORKS TO BE COMPLETED AS PER IMRACKS TRAFFIC CONTROL PLAN.
 3. STREET SIGNAGE PER APPROVAL.

AUSTROADS GUIDE TO ROAD DESIGN PART 4A
MIN. 4.7 TRAVEL LANE WIDTH
FOSTERED SPEED = 50km/h
MIN. TRAVEL LENGTH = 70m (COMMENTARY 2)



Issue	Description	Date
B	ISSUED FOR APPROVAL	07/02/24
A	ISSUED FOR APPROVAL	26/11/23
F2	ISSUED FOR INFORMATION	22/11/23
F1	ISSUED FOR INFORMATION	06/04/23

Bar Scales



THIS DRAWING CANNOT BE COPIED OR REPRODUCED IN ANY FORM OR USED FOR ANY OTHER PURPOSE OTHER THAN THAT ORIGINALLY INTENDED WITHOUT THE WRITTEN PERMISSION OF AT&I.



Scale	1:250
Drawn	OK
Designed	OK
Checked	OK
Height	OK
Date	OK
Author	Approved

Project
HARBOURSIDE
DARLING DRIVE
TEMPORARY WORKS PLAN
OPTION 1

Client Engineers and Project Managers
at&i
Level 7, 143 Market Street
North Sydney NSW 2060
Tel: 02 9439 1777
Fax: 02 9523 1055
info@atand.com.au

Status: **FOR APPROVAL**
NOT TO BE USED FOR CONSTRUCTION
Project - Drawing No. 21-926-SKCT104A
Issue B